



HAMILTON TOWNSHIP

HAMILTON TOWNSHIP ADMINISTRATION

Joseph Rozzi – *Board Chair*
Mark Sousa – *Trustee*
Darryl Cordrey – *Trustee*
Kurt Weber – *Fiscal Officer*

7780 South State Route 48
Maineville, Ohio 45039
Phone: (513) 683-8520

Township Administrator
Brent Centers
(513) 239-2372

Police Department
Scott Hughes – Police Chief
Phone: (513) 683-0538

Fire and Emergency Services
Jason Jewett – Fire Chief
7684 South State Route 48
Maineville, Ohio 45039
Phone: (513) 683-1622

Public Works
Kenny Hickey – Director
Phone: (513) 683-5360

Assist. Fiscal Officer
Ellen Horman
Phone: (513) 239-2377

Human Resources
Kellie Krieger
Phone: (513) 239-2384

Economic Development

Zoning Administrator
Lindsey Gehring
Phone: (513) 239-2371

**Community Development
Coordinator**
Nicole Early
(513) 683-5320

TRUSTEE MEETING AGENDA 5/4/2022

6:00PM

- Roll Call
- Pledge of Allegiance
- Approve of the Clerk's Journal and Accept the tapes as the Official Minutes of the April 20, 2022 Township Trustee Meeting
- Bills before the Board

Public Comments

Human Resources

Work Session

- To enter into a Fishing Agreement with Ohio Department of Natural Resources Wildlife Division for Mounts Park

New Business

- Motion: Enter into contract with Bill Barnhill for Lease Agreement at Testerman Park
- Resolution 22-0504: Villages of Classicway zoning codification
- Resolution 22-0504A: Annual Lighting District Appropriation
- Resolution 22-0504B: Appropriation Increase (Public Works Department)
- Resolution 22-0504C: Appropriation Increase (Public Works Department)

Administrator's Report

Fiscal Officer's Report

Trustee Comments

Executive Session

- In reference to O.R.C. 121.22 (G) (1) and (G) (8)
 - (G) (1): To consider the employment or compensation of a public employee
 - (G) (8): To consider confidential information to the marketing plans, specific business strategy, or personal financial statements of an applicant for economic development assistance.

Adjournment

The agenda is to give an idea of the various discussions before the Board. The time and order of Agenda items is subject to change in order to maintain efficiency and timeliness of the meetings. Citizens may address the Board under the Public Comment section of the agenda.

The following guidelines protect your rights as well as those of others:

1. Speakers must state their name and full address for the record.
2. The Board Chair will recognize each speaker, and only one person may speak at a time.
3. Speakers will address any and all comments to the Board of Trustees and Fiscal Officer. The Board may request further information from staff at their discretion.
4. Anyone who willfully disrupts a Board meeting may be barred from speaking further, or may be removed from the meeting and detained by officers of the Hamilton Township Police Department. (ORC 505.09; ORC 2917.12)

Hamilton Township Trustee Meeting

April 20, 2022

Trustee Board Chairman, Joe Rozzi, called the meeting to order at 6:00 p.m. Mr. Rozzi, Mr. Sousa and Mr. Cordrey were present.

The *Pledge of Allegiance* was recited by all.

A motion was made by Mr. Rozzi with a second by Mr. Cordrey to approve of the clerk's journal and accept the tapes as the Official Meeting Minutes of the April 7, 2022 Trustee Meeting.

| | | |
|-----------------------|----------------|-----|
| Roll call as follows: | Mark Sousa | Yes |
| | Joe Rozzi | Yes |
| | Darryl Cordrey | Yes |

A motion was made by Mr. Rozzi with a second by Mr. Cordrey to approve the bills as presented before the Board.

| | | |
|-----------------------|----------------|-----|
| Roll call as follows: | Darryl Cordrey | Yes |
| | Joe Rozzi | Yes |
| | Mark Sousa | Yes |

Presentations

Fire Chief, Jason Jewett, introduced five firefighters: Matthew Leeper, Adam Gilpin, Matthew Cunningham, Jacob Spears and Abbie Muterspaw.

Chief Jewett read the Oath of Office to officially swear in the new hires as full-time members of the Hamilton Township Fire Rescue. A round of applause was given by all.

Police Chief Scott Hughes presented two patrol officers: Officer Shelby Davis and Officer Shawn Parks.

Chief Hughes delivered the Oath of Office to formally swear in the new hires as full-time officers of the Hamilton Township Police Department.

After a second round of applause, Mr. Rozzi called a brief recess.

Public Comments

Mr. Rozzi opened the floor to public comments at 6:18 p.m.

Mr. Dan Crombie and Ms. Luanne Cain expressed their concerns about the construction progression of the mosque and the egress positioning.

Mr. Hickey gave assurance that Ms. Gehring (Zoning Administrator) had been in contact with the Warren County Water and Soil Department and was closely monitoring the situation.

Mr. Crombie questioned why the access points were not moved and asked who would be responsible for bonding.

Mr. Weber, in consensus with the trustees, responded that access points relating to state routes were not under the township's jurisdiction. Instead, they were authorized by ODOT (Ohio Department of Transportation). In addition, Mr. Weber pointed out that bonding on proposed state road improvements would likewise be handled by ODOT. He also mentioned that any soil or water improvements, erosion control, earth disturbance would be controlled by soil and water conservation.

Mr. Sousa announced they would check with the community partners to ensure compliance.

Mr. Brodi Conover, Assistant Law Director, guaranteed that the township would be swift in enforcing zoning infractions if warranted.

The trustees reminded the residents to communicate their findings to the township administration and kindly requested ample time for them to take action on any future issues that should arise.

At that point, Mr. Marvin Stotz stepped forward to question the legalities of bonds and inquired about asphaltting.

Mr. Hickey mentioned that he would check into his inquiries.

The conversation then shifted to the community garden. Mr. Stotz asked about the community garden's status.

Mr. Sousa responded that the garden not was situated in an ideal location. He also noted they had received a number of complaints from residents regarding the garden. Mr. Sousa gave assurance that once a new location was sought it would be a better solution for the township as a whole.

Mr. Rozzi closed the floor to public comments at 6:48 p.m.

New Business

-Motion: Memorandum of Understanding with the Patrol Officers and the Police Clerk Contracts

Police Chief Hughes explained this would be a simple update of the FOP contract to include the Juneteenth holiday.

Mr. Rozzi made a motion with a second from Mr. Cordrey to approve the memorandum of understanding by adding Juneteenth to the Patrol Officers and the Police Clerk Contracts with the Fraternal Order of Police Ohio Labor Counsel under Article 13, Section 13.8

| | | |
|-----------------------|----------------|-----|
| Roll call as follows: | Joe Rozzi | Yes |
| | Mark Sousa | Yes |
| | Darryl Cordrey | Yes |

-Motion: To enter into contract with KZF Design for the Fire Training Tower

Fire Chief Hughes noted this would be the design criteria architect for the Fire Training Tower to be built on Nunner Road in Marr Park. KZF would oversee the specifications and construction. They would also be responsible for monitoring the project, providing legal language and ensuring the design criteria is communicated to the companies needing proposal requests.

Mr. Cordrey inquired about the tower's completion timeline.

Chief Jewett answered that it would depend on supply chain issues, but the projected goal would be November 1st.

Mr. Sousa asked for clarification. He surmised that the group would partner with the township by ensuring it would be completed as planned to protect both Hamilton and Deerfield Townships' financial interests.

Chief Jewett affirmed Mr. Sousa's conjecture.

Mr. Rozzi made a motion to enter into contract with KZF Design for the Fire Training Tower.

| | | |
|-----------------------|----------------|-----|
| Roll call as follows: | Mark Sousa | Yes |
| | Darryl Cordrey | Yes |
| | Joe Rozzi | Yes |

-Motion: To enter into contract with Eco Development

Mr. Hickey explained this contract would be a cost saving initiative for lighting in the administration building.

Mr Cordrey asked about the length of warranty with this plan.

Mr. Hickey replied there was a five year warranty for both the bulbs and the fixtures.

Mr. Sousa stated he requested Mr. Centers to get a few referrals on the vendor. In doing so, the cost savings were found to be accurate (return interest in 2.96 years from project completion). In addition, he expounded on the cost and the long term savings of the project (approximately \$39,000 with an estimated savings of \$1000 per month).

Furthermore, Mr. Hickey commented that the new bulbs would be LED lighting, which tend to last longer and be more efficient than the current fluorescent bulbs currently installed in the building.

Mr. Rozzi made a motion to enter into contract with Eco Development for lighting upgrades in the administration building.

Roll call as follows:

| | |
|----------------|-----|
| Darryl Cordrey | Yes |
| Joe Rozzi | Yes |
| Mark Sousa | Yes |

-Resolution 22-0420: Increase in appropriations (General Fund and Police District Fund)

Mr. Hickey summarized this resolution and explained it would be used to upgrade flooring and lighting in the administration building, as previously mentioned in the above motion.

Mr. Rozzi made a motion to approve Resolution 22-0420, authorizing and approving an increase in township appropriations in the general fund and police district fund to reconcile budgets in the calendar year 2022.

Roll call as follows:

| | |
|----------------|-----|
| Joe Rozzi | Yes |
| Mark Sousa | Yes |
| Darryl Cordrey | Yes |

Fiscal Officer's Report

Fiscal Officer, Mr. Kurt Weber, reviewed the financial report for the month of March. At 25% thru the year, 6.4% of the estimated revenue was received. Approximately 20.6% of the expenditures was spent. The overall total cash balance was around \$13.5 million.

Administrator's Report

Mr. Hickey asked for direction on the purchase of the handheld portable radios.

Mr. Sousa inquired if the portable radios that are currently in use would have any market value once replaced or if they would be obsolete and donated equipment.

Mr. Hickey answered that most of the time they would become obsolete, but indicated he would check into it. He noted there would be a considerable cost savings if the radios were purchased this year opposed to waiting until next year. Additionally, the police and fire departments requested three additional radios.

Mr. Cordrey expressed his interest in purchasing the radios imminently to avoid supply chain problems and also hoped to reap the cost saving benefits.

The other trustees came to the same conclusion. Therefore, Mr. Rozzi decided to move forward with that option.

Trustee Comments

Mr. Cordrey made a reminder about the Earth Day Mounts Park Clean- Up on Friday, April 22 from 9 until 2. He invited everyone to come out and enjoy the forecasted great weather. Mr. Cordrey announced that Picnic in the Park would taking place in a few weeks.

Mr. Sousa recapped the Easter Egg Hunt and noted the large number of families in attendance. Additionally, he thanked Ms. Nicole Earley for her proactive hard work on the Park Cleanup. He commented that she had recruited close to 60 volunteers to participate in the Earth Day event. Finally, Mr. Sousa offered congratulations to the firefighters and patrol officers that were sworn in earlier that evening. He noted it was good to see their family and fellow peers come out in uniform on a Wednesday evening. He commented the gathering was a nice testament of the current staffs' character to support the new hires.

Mr. Rozzi agreed with everything Mr. Cordrey and Mr. Sousa observed. Additionally, he stated the upcoming Friday would be the first Fireworks Friday for the Reds.

Lastly, Mr. Weber asked to speak. He reminded everyone about the upcoming road construction located on 22/3 and the entrance of Mounts Park. He mentioned entering the park would be possible on the north (South Lebanon side). This road work would take place from May 2- May 6.

Mr. Rozzi made a motion to enter into executive session in reference to O.R.C. 121.22 (G) (1): To consider the appointment, employment or compensation of a public employee at 7:07 p.m.

Roll call as follows: Mark Sousa Yes

| | |
|----------------|-----|
| Darryl Cordrey | Yes |
| Joe Rozzi | Yes |

Mr. Rozzi made a motion to exit the executive session at 7:55 p.m.

| | | |
|-----------------------|----------------|-----|
| Roll call as follows: | Joe Rozzi | Yes |
| | Mark Sousa | Yes |
| | Darryl Cordrey | Yes |

Adjournment

With no further business to discuss, Mr. Rozzi made a motion with a second from Mr. Cordrey to adjourn at 7:55 pm.

| | | |
|-----------------------|----------------|-----|
| Roll call as follows: | Mark Sousa | Yes |
| | Darryl Cordrey | Yes |
| | Joe Rozzi | Yes |

DRAFT

Division of Wildlife
Ohio Department of Natural Resources
FISHING AGREEMENT

_____ Agreement No.

In consideration of the mutual benefits this agreement is entered into by the State of Ohio, Department of Natural Resources, Division of Wildlife, hereinafter known as the Division and _____, hereinafter known as the Owner, this _____ day of _____, 20____, and expiring on the _____ day of _____, 20____; a period of _____ years.

It is the intent of this agreement to provide free public fishing in the body of water commonly known as _____ which is located in _____ Township, _____ County and more completely described in a deed to the Owner filed in deed book number _____, page _____, of the _____ County Recorder's Office consisting of _____ acres more or less of land and water.

It is mutually agreed between the Division and the Owner as follows:

1. The State shall provide a fisheries management program including the enforcement of fish and wildlife laws and all orders of the Division of Wildlife.
2. The State and the Owner shall enforce the provisions of Section 1533.32 and 3767.32 of the Revised Code.
3. The Owner shall permit free public fishing and reasonable access at all times.
4. Free public fishing shall include, but not be limited to, fishing from watercraft with horsepower limits agreeable to both parties.
5. The State shall have the right to remove all of its property or improvements at any time.
6. Obligations of the State are subject to the provisions of Section 126.07 of the Revised Code.
7. The State or its designee will be permitted to use gasoline-powered outboard motors on boats used to perform routine duties including surveys, research, and law enforcement.
8. The Owner will permit fishing upon the Owner's shoreline and water to responsible and respectful persons without regard to their race, color, national origin, sex, age, or handicap. If the Owner unduly restricts fishing access the Division may terminate this agreement immediately.

In witness, the parties hereafter have caused this instrument to be executed this day and year above written.

Witness to Owner

Owner

Witness to Owner

STATE OF OHIO

_____ County, ss:

Before me, a Notary Public in and for said County and State, personally appeared the above named _____ who acknowledged that _____ he _____ did sign the foregoing instrument and that the same is _____ free act and deed. IN TESTIMONY WHEREOF, I have hereunto set my hand and official seal, at _____, this _____ day of _____, 20_____.


State of Ohio, Department of Natural Resources, Division of Wildlife

By: _____

Chief, Division of Wildlife

OHIO FISHING REGULATIONS 2022-23

Effective MARCH 1, 2022
to FEBRUARY 28, 2023



OHIO DEPARTMENT OF NATURAL RESOURCES
DIVISION OF WILDLIFE
wildohio.gov

OHIO DEPARTMENT OF NATURAL RESOURCES DIVISION OF WILDLIFE

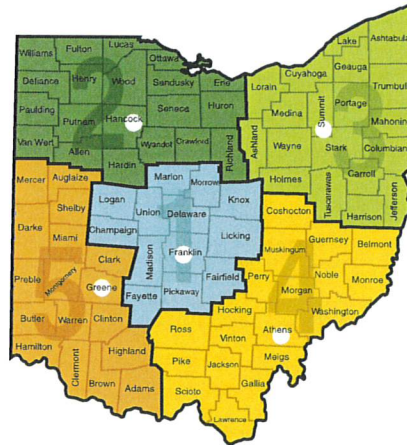
VISIT US ON THE WEB
WILDOHIO.GOV

FOR GENERAL INFORMATION
1-800-WILDLIFE
(1-800-945-3543)

LAKE ERIE FISHING FORECAST
1-888-HOOKFISH
(1-888-466-5347)

TO REPORT WILDLIFE VIOLATIONS
1-800-POACHER
(1-800-762-2437)
AVAILABLE 24 HOURS

The Division of Wildlife's mission is to conserve and improve fish and wildlife resources and their habitats for sustainable use and appreciation by all.



FOLLOW US ON SOCIAL MEDIA

 Like us on Facebook
facebook.com/ohiodivisionofwildlife

 Like us on Facebook
facebook.com/yourwildohioangler

 Follow us on Twitter
twitter.com/OhioDivWildlife

 Follow us on Instagram
instagram.com/your_wild_ohio

DIVISION OF WILDLIFE DISTRICT OFFICES

WILDLIFE DISTRICT ONE
1500 Dublin Road
Columbus, OH 43215

WILDLIFE DISTRICT TWO
952 Lima Avenue
Findlay, OH 45840

WILDLIFE DISTRICT THREE
912 Portage Lakes Drive
Akron, OH 44319

WILDLIFE DISTRICT FOUR
360 E. State Street
Athens, OH 45701

WILDLIFE DISTRICT FIVE
1076 Old Springfield Pike
Xenia, OH 45385

EQUAL OPPORTUNITY

The Ohio Division of Wildlife offers equal opportunity regardless of race, color, national origin, age, disability or sex (in education programs). If you believe you have been discriminated against in any program, activity or facility, you should contact:

The U. S. Fish and Wildlife Service
Diversity & Civil Rights Programs-External Programs,
4040 N. Fairfax Dr., Suite 130, Arlington, VA 22203

Ohio Department of Natural Resources, EEO Office
2045 Morse Road, Bldg. D, Columbus, OH 43229-6695

PUBLICATION 5084 (R0122)

Total Printed: 500,000 Unit Cost: \$0.089 Pub Date: 01/22



GOVERNOR, STATE OF OHIO
MIKE DEWINE

DIRECTOR, OHIO DEPARTMENT
OF NATURAL RESOURCES
MARY C. MERTZ

CHIEF, DIVISION OF WILDLIFE
KENDRA S. WECKER

2022-23 OHIO FISHING REGULATIONS

TABLE OF CONTENTS

| | |
|---|----|
| LICENSE INFORMATION | 4 |
| STATEWIDE REGULATIONS | 6 |
| LAKE ERIE REGULATIONS | 6 |
| OHIO RIVER REGULATIONS | 8 |
| SITE-SPECIFIC WATERS | 10 |
| FROG & TURTLE REGULATIONS | 13 |
| BANKLINES, SETLINES, FLOATLINES, & TROT LINES | 14 |
| GENERAL INFORMATION | 16 |
| FISH OHIO | 18 |
| STATE WILDLIFE OFFICERS | 20 |

JUNE 18 & 19 FREE FISHING DAYS

On June 18 and 19, 2022, **all** Ohio residents are invited to experience Ohio's fantastic public fishing opportunities without purchasing a license. All size and daily limits apply during these two days.



FISHING REGULATION CHANGE

Changes from the previous regulations booklet are listed in red text.

- The nonresident Lake Erie fishing permit is no longer required.

THIS SUMMARY is intended for the convenience of anglers and IS NOT INTENDED to cover all laws and regulations. THIS SUMMARY is not intended for use as evidence or as a defense in a criminal or civil case. Because of possible changes, this summary may not be an accurate reflection of the Ohio Revised Code and Ohio Administrative Code, which contains the details of these regulations. Copies of the actual laws are available for review at each Division of Wildlife district office and online at wildohio.gov.

LICENSE INFORMATION

FISHING LICENSES ARE AVAILABLE AT ALL AUTHORIZED LICENSE SALES AGENTS, ON THE HUNTFISH OH MOBILE APP, AND AT WILDOHIO.GOV.

| CATEGORIES | |
|------------------------|---|
| Resident Youth | For Ohio residents under age 16 at the time of purchase. |
| Resident | For Ohio residents age 16-65 at the time of purchase. |
| Resident Senior | For Ohio residents age 66 and older born on or after January 1, 1938. |
| Nonresident | For all nonresidents 16 years old and older at the time of purchase. |

| LICENSES | | COST |
|---------------------------------|---|-----------------|
| Youth LICENSES | Persons under 16 years of age are not required to purchase a fishing license. | |
| | Resident Youth Lifetime License | \$430.56 |
| Resident LICENSES | Resident 1-Day License | \$14.00 |
| | Resident 1-Year Upgraded from a 1-Day License * (see below) | \$12.00 |
| | Resident 1-Year License | \$25.00 |
| | Resident 3-Year License | \$72.11 |
| | Resident 5-Year License | \$120.18 |
| | Resident 10-Year License | \$240.36 |
| | Resident Lifetime License | \$599.04 |
| Resident Senior LICENSES | Resident 1-Year License | \$10.00 |
| | Resident 3-Year License | \$27.04 |
| | Resident 5-Year License | \$45.07 |
| | Resident Lifetime License | \$84.24 |
| Nonresident LICENSES | Nonresident 1-Day License | \$14.00 |
| | Nonresident 1-Year License Upgraded from a 1-Day * (see below) | \$37.44 |
| | Nonresident 3-Day License | \$25.00 |
| | Nonresident 1-Year License | \$50.96 |
| Card and Duplicate | Resident Ohio Conservation Card | \$4.00 |
| | Duplicate License - Free reprints are available at wildohio.gov | \$4.00 |

* A one-day fishing license may be applied as credit toward the purchase of an annual license.

THE OHIO CONSERVATION CARD

The Ohio Conservation Card (a durable plastic card) is included with the purchase of a lifetime license. The card may also be purchased for \$4.00 with a multiyear license.

LICENSE REQUIREMENTS

- A fishing license is required to engage in fishing in Ohio waters.
- A fishing license is required to take frogs or turtles on public and private property.
- Persons fishing in privately owned ponds, lakes, or reservoirs that are open to public fishing through an agreement or lease with the Ohio Division of Wildlife are required to have a fishing license.
- Persons must have their license in their possession while fishing and must show the license to anyone on request. Licenses may be displayed using a mobile device.
- Members of the U.S. Armed Forces on active duty stationed in Ohio, but not on leave or furlough, are required to purchase a resident license.


LICENSE EXEMPTIONS

A FISHING LICENSE IS NOT REQUIRED OF PERSONS WHO ARE:

- Less than 16 years of age. This includes frogs and turtles;
- Persons fishing in privately owned ponds, lakes, or reservoirs to and from which fish do not migrate are not required to have a license to take fish;
- Giving assistance to an angler who has been issued the free mobility impaired or blind fishing license, provided the two persons together are using only one line;
- Fishing, or taking frogs or turtles, on land and water which they or their parents own, except where the land is in or borders on state parks or state-owned lakes;
- Fishing, or taking frogs or turtles, on land and water where they or their parents are tenants on which they reside, and from which they derive the majority of their income from agricultural production on that land (except state-owned lakes);
- Members of the U.S. Armed Forces on active duty while on leave or furlough;
- On June 18 and 19, 2022, all Ohio residents may fish without a license as part of Free Fishing Days.
- See page 16 for information on free licenses.

LICENSE PURCHASING

- An Ohio resident is a person who has resided in the state of Ohio for the past six consecutive months. All others are considered nonresidents and must purchase a nonresident license.
- Licenses purchased on wildohio.gov will be emailed to the customer upon completion of the transaction. Licenses are not required to be printed as long as the image of the license may be displayed on a mobile device and presented upon request.
- Operator assistance for specific license sales is available by calling 1-866-703-1928 between 6 a.m. and 10 p.m. A \$5.50 fee will be added to the cost of the license.
- Annual fishing licenses are valid for 365 days from the date of purchase. Annual and multiyear fishing licenses are valid from the date of purchase until the expiration date printed on the license.
- Lifetime licenses and multiyear licenses may be purchased at wildohio.gov, provided an Ohio driver license or state identification is associated with the customer's account. Lifetime license buyers may also visit an Ohio Division of Wildlife office or mail in a paper application. Proof of age and residency are required at the time of purchase. A multiyear license may also be purchased at an agent location (restrictions apply). Visit wildohio.gov for more information about lifetime or multiyear licenses.



Governor Mike DeWine photographs a walleye caught by his granddaughter at Governor's Fish Ohio Day 2021

STATEWIDE REGULATIONS

These regulations apply to all public waters in Ohio where site-specific regulations are not implemented. Exceptions to these regulations include locations listed for Lake Erie and its tributaries (below), the Ohio River (pages 8-9), Site-Specific Waters (page 10-12).

| SPECIES | DAILY LIMIT | MIN. SIZE |
|--|-------------------------------|-------------------------------|
| Blue & Flathead Catfish (under 35 inches) | No limit | None |
| Blue & Flathead Catfish (35 inches or larger) | 1 of each (statewide) | 35 inches |
| Channel Catfish (under 28 inches) | No limit | None |
| Channel Catfish (28 inches or larger) | 1 (statewide) | 28 inches |
| Largemouth, Smallmouth, & Spotted Bass | 5 (singly or in combination) | 12 inches |
| Muskellunge | 1 | None |
| Striped, Hybrid-Striped, & White Bass | 30 (singly or in combination) | No more than 4 over 15 inches |
| Trout (all species) | 5 (singly or in combination) | None |
| Walleye, Sauger, & Saugeye | 6 (singly or in combination) | None |
| Yellow Perch | 30 | None |

LAKE ERIE REGULATIONS

These regulations apply to the Lake Erie Sport Fishing District as described here: Lake Erie and areas immediately upstream in creeks, rivers, and tributaries. The following regulations for walleye, sauger, saugeye, yellow perch, black bass (largemouth, smallmouth, and spotted), and white bass apply to the waters of Lake Erie, its embayments including Maumee Bay, Sandusky Bay, East Harbor, Middle Harbor, and West Harbor, and from where Lake Erie tributaries enter the lake upstream to the following end points:

- **Arcola, Wheeler, Cowles, and Indian creeks:** U.S. Route 20 bridges;
- **Ashtabula River:** E. 24th Street bridge;
- **Black River:** State Route 611 bridge;
- **Conneaut Creek:** Main Street bridge (downtown to Conneaut);
- **Euclid Creek and Chagrin River:** State Route 283 bridges;
- **Rocky River:** Detroit Road bridge;
- **Sandusky River:** Waterworks dam in Tiffin;
- **Maumee River:** First dam upstream (Grand Rapids, Ohio);
- **Vermilion River:** State Route 2 bridge;
- **Grand River:** State Route 535 bridge;
- **Cuyahoga River:** Harvard Road bridge.

A maximum of **three** lines are permitted in the Lake Erie Sport Fishing District as described above.

All statewide regulations apply to Ohio waters of Lake Erie EXCEPT for those listed below.

| SPECIES | DATES | DAILY LIMIT | MIN. SIZE |
|--|--------------------------------|------------------------------|-----------|
| Largemouth, Smallmouth, & Spotted Bass | March 1 - April 30, 2022 | 5 (singly or in combination) | 14 inches |
| | May 1 - June 24, 2022 | 1 (singly or in combination) | 18 inches |
| | June 25, 2022 - April 30, 2023 | 5 (singly or in combination) | 14 inches |
| Walleye, Saugeye, & Sauger | March 1, 2022 - Feb. 28, 2023 | 6 (singly or in combination) | 15 inches |
| Striped, Hybrid, & White Bass | Open year-round | None | None |
| Yellow Perch | March 1 - April 30, 2022 | West Zone: 30 | None |
| | | Central Zone: 10 | |
| | East Zone: 30 | | |
| | May 1, 2022 - Feb. 28, 2023 | to be announced late April | |

YELLOW PERCH LAKE ERIE ZONE MAP



LAKE ERIE REGULATIONS FOR TROUT AND SALMON

Lake Erie proper and the entire length of all direct and indirect Lake Erie creeks, rivers, and tributaries.

| SPECIES | DATES | DAILY LIMIT | MIN. SIZE |
|----------------|------------------------------|------------------------------|-----------|
| Trout & Salmon | May 16 - Aug. 31, 2022 | 5 (singly or in combination) | 12 inches |
| | Sept. 1, 2022 - May 15, 2023 | 2 (singly or in combination) | |

EXCEPTION TO ABOVE REGULATIONS

For the waters of Cold Creek upstream of State Route 2 (Erie County).

| SPECIES | DAILY LIMIT | MIN. SIZE |
|----------------|------------------------------|-----------|
| Trout & Salmon | 5 (singly or in combination) | None |

OHIO RIVER REGULATIONS

The following Ohio River fishing regulations are the result of agreements between the fish and wildlife agencies of Ohio, Kentucky, and West Virginia. Some regulations differ between the Ohio–Kentucky border (Western Unit) and the Ohio–West Virginia border (Eastern Unit). Anglers must abide by each state’s specified regulations for information not specified below.

- It is illegal to snag fish in the Ohio waters of the Ohio River for any species during any time of the year.
- A maximum of three lines are permitted in the counties that comprise the Ohio River fishing units.

OHIO RIVER AGREEMENT REGULATIONS

WESTERN UNIT • OHIO/KENTUCKY

The western unit consists of Lawrence County west of South Point, and Scioto, Adams, Brown, Clermont, and Hamilton counties. Ohio and Kentucky will honor the other state’s fishing licenses along their common borders on the main stem and from the banks of the Ohio River, excluding embayments and tributaries.

UNIFIED OHIO AND KENTUCKY REGULATIONS

The following are the **ONLY unified regulations** in this agreement and must be followed when fishing on or within a quarter mile of the Ohio River on its embayments and tributaries to the first riffle or dam in the **Western Unit**.

| SPECIES | DAILY LIMIT | MIN. SIZE |
|---------------------------------------|------------------------------------|-----------|
| Black & White Crappie | 30 | None |
| Muskellunge | 2 | 30 inches |
| Striped, Hybrid-Striped, & White Bass | 30 (no more than 4 over 15 inches) | None |
| Walleye, Sauger, & Saugeye | 6 (singly or in combination) | 14 inches |

OHIO REGULATIONS

These **Ohio regulations** apply only to boat anglers when fishing in Ohio waters, shoreline anglers when fishing on the Ohio shoreline, and all anglers in Ohio embayments and tributaries within the Western Unit.

| SPECIES | DAILY LIMIT | MIN. SIZE |
|--|------------------------------|-----------|
| Largemouth, Smallmouth, & Spotted Bass | 6 (singly or in combination) | 12 inches |

KENTUCKY REGULATIONS

Kentucky regulations apply to boat anglers fishing beyond the 1792 low water mark, identified at wildohio.gov.

HOW TO MEASURE A FISH

The length of a fish is measured as a straight line from the utmost end of the snout with the mouth closed to the utmost end of the caudal (tail) fin when the tail fin is compressed so that the upper and lower lobes touch or overlap.



MEASURE THE FISH WITH MOUTH CLOSED AND TAIL FIN COMPRESSED TO DETERMINE TOTAL LENGTH.

SITE-SPECIFIC REGULATIONS

INLAND LAKES, RESERVOIRS, RIVERS, AND STREAMS

These regulations apply to the waters listed under the **LOCATION** column.

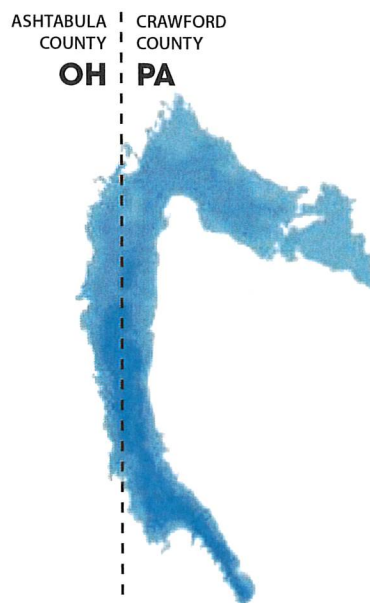
| SPECIES | LOCATION | DAILY LIMIT | MIN. SIZE |
|--|--|---------------------------|--|
| Largemouth, Smallmouth, & Spotted Bass | • La Su An | Special limits are posted | |
| | • Knox | 5 | 18 inches |
| | • Adams • Blue Rock • Caldwell • Cowan • Dale Walborn • Greenfield • Ohio-Erie Canal • Hancock County Wetlands • Pine • Resthaven Pond No. 8 • Ross • Rush Creek • Rush Run • Seneca • Wellington Reservoir South • Zepernick | 5 | 15 inches |
| | • Acton • Findley • Hargus • Highlandtown • Lake Snowden • New Lyme • Paint Creek • Salt Fork • Silver Creek • Upper Sandusky No. 2 | 4 fish split daily limit | 2 fish less than 15 inches, & 2 fish 15 inches or longer |
| | • All American Electric Power Company waters, including AEP ReCreation Lands • Appalachian Hills Wildlife Area • Belmont • Guilford • Jesse Owens • Killdeer Plains ponds No. 30 and No. 33 • Kiser • Long • Oxbow • Spencer • St. Joseph Wildlife Area • Tycoon • Wingfoot • Wolf Run | 3 fish split daily limit | 2 fish less than 14 inches, & 1 fish 20 inches or longer |
| | • Burr Oak • Dow • Fox • Hammertown (Jackson City Reservoir) • Lake Rupert (Wellston City Reservoir) • Slope Creek (Barnesville No. 3) • Turkey Creek | 5 | None may be taken between 12 & 15 inches |
| Channel Catfish & Blue Catfish | • Hoover Reservoir | 4 fish split daily limit | None may be taken between 18 & 28 inches 3 fish less than 18 inches, & 1 fish 28 inches or longer |
| Crappie | • Alum Creek • Berlin • Buckeye • Caesar Creek • Deer Creek Lake (Fayette and Pickaway counties) • Delaware (including the Olentangy River upstream to the Waldo dam, and Whetstone Creek upstream to State Route 229) • Dillon • East Fork • Ferguson • Grand Lake St. Marys • Hoover • Indian • Kiser • Lake Milton • Loramie • Mahoning River, from the dam at Lake Milton to the Mahoning-Trumbull County line, and between Berlin Lake and Lake Milton (Mahoning and Portage counties) • Metzger • Mosquito • O'Shaughnessy • Paint Creek • Piedmont • Pleasant Hill • Portage Lakes: East, North, Turkeyfoot, and West • Rocky Fork • Salt Fork • Seneca • Tappan • Veterans Memorial | 30 | 9 inches |
| | • Killdeer Plains • Oxbow • St. Joseph River Wildlife Area | 10 | None |

| SPECIES | LOCATION | DAILY LIMIT | MIN. SIZE |
|---|--|---|-----------|
| Sunfish (all species) | <ul style="list-style-type: none"> • Killdeer Plains • Oxbow • St. Joseph River Wildlife Area | 10 | None |
| | <ul style="list-style-type: none"> • All American Electric Power Company waters, including AEP ReCreation Lands • Appalachian Hills Wildlife Area • Jesse Owens | 20 (singly or in combination) | None |
| Trout (all species) | <ul style="list-style-type: none"> • Clear Creek from the first Fairfield County Road 69 bridge (east of the junction of County Roads 26 and 69) to the U.S. Route 33 bridge in Hocking County • Clear Fork of the Mohican River in Ashland County | 2 | None |
| | <ul style="list-style-type: none"> • Mad River and its tributaries • Clear Fork of the Mohican River in Richland County | 2 | 12 inches |
| Brook Trout | <ul style="list-style-type: none"> • Chagrin River and its tributaries (Geauga County) • Rocky River and its tributaries (Medina County) | Possession is prohibited | |
| Walleye, Saugeye, & Sauger | <ul style="list-style-type: none"> • Acton • Alum Creek • Atwood • Berlin • Buckeye • C.J. Brown • Caesar Creek • Ferguson • Findlay No. 1 & No. 2 • Indian • Lake Milton, including the Mahoning River connecting Berlin Lake and Lake Milton • Metzger • Piedmont • Pleasant Hill • Rocky Fork • Seneca • Tappan • West Branch | 6 | 15 inches |

PYMATUNING LAKE REGULATIONS OHIO - PENNSYLVANIA

Either an Ohio or Pennsylvania fishing license may be used when fishing from a boat; however, a Pennsylvania fishing license is required to take fish, frogs, or turtles from the shore of the Pennsylvania side or from any island. Fish may not be filleted before the angler has completed fishing. Fish may be taken only by angling, except carp and suckers which may be taken with longbow and arrow, or spears. Special regulations apply to frogs, turtles, tadpoles, minnows, and ice fishing — see the Pennsylvania regulations for specific information.

Pymatuning Lake anglers fishing in either Ohio or Pennsylvania waters may use up to three fishing lines, whether fastened to a pole, a rod and reel, or hand-held. Anglers may use up to three hooks on each line.



| SPECIES | DAILY LIMIT | MIN. SIZE |
|---|-------------------------------------|-----------|
| Crappie | 20 | 9 inches |
| Largemouth & Smallmouth Bass | 5 (singly or in combination) | 12 inches |
| Muskellunge | 2 | 30 inches |
| Walleye | 6 | 15 inches |
| All other fish | No Limit | None |

SITE-SPECIFIC REGULATIONS

MAUMEE, PORTAGE, MAHONING, & SANDUSKY RIVERS

The following regulations are in effect from **March 1 to April 30, 2022.**

NO FISHING WITH A LINE WITH MORE THAN A SINGLE HOOK.

The line may not have a hook larger than ½ inch from shank to point, or lure having more than a single hook larger than ½ inch from shank to point. Double and treble hooks are prohibited. These regulations apply to the following areas:

- The Maumee River from the Grand Rapids Providence Dam to a line in the Maumee Bay from Little Cedar Point to Turtle Island;
- The Sandusky River from the Waterworks Dam in Tiffin to a line running ¼ mile east of and parallel to the full length of the Norfolk Southern railroad bridge in Sandusky Bay;
- The Portage River from State Route 19 to the dam at Elmore;
- The Mahoning River from the dam at Berlin Reservoir to Lake Milton.

FISHING IS ALLOWED ONLY FROM SUNRISE TO SUNSET IN THE FOLLOWING AREAS:

- The Maumee River from the Ohio Turnpike bridge to the Old Waterville interurban bridge at the end of Forst Road in Wood County, and from the State Route 295 bridge to the Grand Rapids Providence Dam;
- The Sandusky River from the Waterworks Dam in Tiffin to the northern tip of Brady's Island in Fremont;
- The Portage River from State Route 19 to the dam at Elmore;
- The Mahoning River from the dam at Berlin Reservoir to Lake Milton.

FISH FOR YOUR HEALTH

Most Ohio sport fishes are low in fat, high in protein, and can be part of a healthy diet. The Ohio Department of Health recommends limiting fish consumption to one meal per week, unless a specific advisory is listed for a water body or type of fish.

Ohio anglers typically eat two or fewer meals per month of wild-caught fishes. The greatest amount of fish eaten in Ohio come from Lake Erie, where both sport and commercial fisheries operate. Current Lake Erie advisories indicate that it is safe to eat one meal per week of walleye, and two meals per week of yellow perch.

The Ohio Department of Health lists current guidance on safe consumption of wild-caught fish in Ohio for specific waters and fishes at odh.ohio.gov/ohfishadvisory.



STATE ENDANGERED FISH SPECIES

In an effort to protect rare native species, the fish listed below are protected in all Ohio waters and if caught must be immediately released back into its originating waterbody. **Possession of these fish is prohibited:** bigeye shiner, cisco (or lake herring), gilt darter, goldeye, Iowa darter, lake sturgeon, longnose sucker, mountain brook lamprey, northern brook lamprey, northern madtom, Ohio lamprey, pirate perch, popeye shiner, pugnose minnow, Scioto madtom, shoal chub, shortnose gar, shovelnose sturgeon, spotted darter, spotted gar, tonguetied minnow, and western banded killifish.

FROG & TURTLE REGULATIONS

Reptiles and amphibians may not be taken by shooting, except green frogs and bullfrogs which may be taken with archery equipment.

| SPECIES | DATES | DAILY LIMIT | MIN. SIZE |
|---|--------------------------------|-------------------------------|-----------|
| Bullfrog & Green Frog | June 10, 2022 - April 30, 2023 | 15 (singly or in combination) | None |
| Snapping Turtle & Softshell Turtle | July 1 - December 31, 2022 | None | 11 inches |

TURTLE SEASON

Turtle season is open July 1, 2022 to December 31, 2022. Only snapping and softshell turtles may be legally taken. Snapping turtles and softshell turtles must have a straight-line carapace length of 11 inches or greater to be taken, and there is no daily limit. A turtle trap must be marked with the name and address or customer identification number of the owner or user. All traps must be checked once every 24 hours.

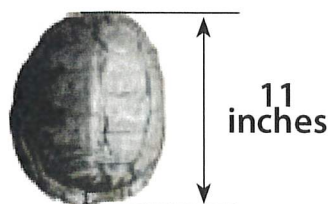
It is illegal to take, collect, or possess the eggs of snapping turtles or softshell turtles from Ohio lands or waters. See wildohio.gov for additional regulations.

Snapping turtles and softshell turtles may be taken by any method except:

- By shooting;
- Turtle traps having mesh measuring less than 4 inches on a side, unless such traps are provided with an escape ring of at least 6 inches in diameter leading out of the trap and held open at all times;
- Turtle traps placed in water having wings or leads;
- A foothold or body-gripping trap;
- Deleterious or stupefying substances;
- Chemicals;
- Smoke;
- Explosives.

Please report your turtle harvest at wildohio.gov. Search for report wildlife.

HOW TO MEASURE A STRAIGHT-LINE CARAPACE LENGTH




FROG SEASON

Frog season is open from 6 p.m. on June 10, 2022 (the second Friday in June) to April 30, 2023. Only bullfrogs and green frogs may be taken. No more than 15 (singly or in combination) may be taken or possessed in any one day.

Bullfrogs and green frogs may be taken by any method except:

- By shooting, except with archery equipment;
- A foothold or body-gripping trap;
- Deleterious or stupefying substances;
- Chemicals;
- Smoke;
- Explosives.



BULLFROG

TROT LINES, BANK LINES, SET LINES, AND FLOAT LINES

TROT LINES

A trotline is a fishing line having suspended from it, at frequent intervals, vertical lines with baited hooks attached. Trotlines must be marked with the name and address or customer identification number of the user. Trotlines must be anchored. A trotline may not be made of wire or cable. A trotline may not be capable of being removed from the water by pulling on the shore end of the line.

No more than three trotlines are permitted in any one body of water in the Inland Fishing District. No more than 50 hooks per trotline are permitted. Trotlines may not be used within 1,000 feet downstream of any dam. All trotlines must be checked once every 24 hours.

A special trotline license is required in the Lake Erie Fishing District. This license may be obtained at the Sandusky Fisheries Research Unit, 305 East Shoreline Drive, Sandusky, Ohio 44870 (phone: 419-625-8062).

Trotlines may be used only in:

- Streams;
- Mosquito Lake north of the causeway and south of a line of buoys designating the wildlife refuge;
- Charles Mill Lake north of State Route 430;
- Clendening Lake east of State Route 799;
- Seneca Lake south of State Route 147;
- Tappan Lake above the gas line causeway and State Route 646;
- Atwood Lake north and east of State Route 542 North at Dellroy;
- Piedmont Lake in sections 11 and 12 of Kirkwood Township;
- Wills Creek Lake, except in the area directly in front of the Muskingum Watershed Conservancy District boat landing;
- Berlin Lake south and west of State Route 225;
- The inland part of Sandusky Bay commonly called Muddy Creek Bay;
- The area of Grand Lake St. Marys bounded on the west by Prairie Creek, on the east by Big Chickasaw Creek, and on the north by a line of buoys extending east to west between Big Chickasaw and Prairie creeks. Trotlines may not be set in channels or across the mouths of channels or streams in Grand Lake St. Marys.

BANK LINES OR SET LINES

A bankline or setline is a fishing line attached to the bank. Banklines or setlines may be used to catch turtles and fish. The name and address or customer identification number of the user must be attached to each line. The maximum is 50 lines, each having a single hook (not a treble hook). The lines must be attached to the shore above water, but not to a boat, dam, dock, pier, pole, rod, or wall. No more than six banklines or setlines may be used in Ohio's public waters less than 700 surface acres in size. All lines must be checked once every 24 hours. All lines must be removed after completion of use.



CHANNEL CATFISH

FLOATLINES

A floatline is a fishing line suspended in the water under a float. Floats may not be made of glass or other shatterable material. Floats must bear the name and address or customer identification number of the user. Floats must be freely adrift and be attended by the user at all times. A floatline may only have one single hook (not a treble hook). It is unlawful to set, use, or maintain more than six floatlines in all public waters of the state of Ohio less than 700 surface acres in size.

Floatline or jug fishing is permitted in:

- All streams;
- Sandusky Bay west of the Conrail Railroad bridge;
- Berlin Lake south & west of State Route 225;
- Mosquito Lake north of the causeway and south of a line of buoys designating the waterfowl refuge;
- Charles Mill Lake north of State Route 430;
- Clendening Lake east of State Route 799;
- Seneca Lake south of State Route 147;
- Tappan Lake above the gas line causeway and State Route 646;
- Atwood Lake north and east of State Route 542 north at Dellroy;
- Piedmont Lake in Sections 11 and 12 of Kirkwood Township;
- Wills Creek Lake, except in the area directly in front of the Muskingum Watershed Conservancy District boat landing;
- All public waters, except where prohibited by the owner in authority.



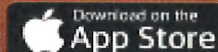
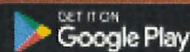
HUNTFISH OH APP

DOWNLOAD THE OHIO DIVISION OF WILDLIFE'S FREE MOBILE APP



FEATURES:

- Purchase fishing and hunting licenses, permits, and stamps, then conveniently display them without connection. No need to carry paper permits!
- Interact with maps for directions and information on Ohio's public boat ramps, lakes, shooting ranges, license agents, and lands.
- Check current weather conditions and the sunrise-sunset tables before heading out on the water or in the field.
- Access fishing and hunting digests, calendar of events, and other popular resources for outdoor enthusiasts.
- Purchase Wild Ohio magazine, apply for controlled hunts, and report wildlife sightings.
- Submit game check even without a connection and obtain confirmation code once the phone reestablishes service.



Official licensing app of the Ohio Division of Wildlife

WILDOHIO.GOV

GENERAL INFORMATION

- It is unlawful to buy or sell any fish taken from any waters in the state where an Ohio fishing license is required, regardless of the method of take. Exceptions apply for a commercial fishing license or bait dealer permit.
- It is unlawful for the public to tag and release fish into any public water area.
- It is unlawful for any person to possess a fish in any form or condition other than whole while, on or unloading the fish from, a boat while wading, or while fishing on or in any waters in this state where a fishing license is required.
- It is unlawful to transport and introduce any aquatic species (fish, invertebrate, plant) from one body of water to another.
- Fillets are required to be kept whole until an angler reaches their permanent residence, or until the fish are prepared for immediate consumption. Frozen fish are required to be transported in such a way that the fillets can be easily identified and counted. This does not apply to anglers with a receipt from a fish cleaning house or charter captain which states the date, number, and type of fish possessed. Fish must be transported whole or as a complete fillet while returning from the Lake Erie islands on a commercial ferry boat.
- Forage fish, rough fish, and game fish that do not have a possession or length limit on those waters may be cut up and used for bait, provided that the skin or head of the bait is intact so that the species is visually identifiable.
- It is unlawful to take the following fish by any method of using the hands (including noodling) statewide: bullhead, channel catfish, flathead catfish, and blue catfish; coho and chinook (pink salmon); brown trout, rainbow trout, and steelhead trout; as well as walleye and sauger in the Maumee and Sandusky rivers.

CLAMS, MUSSELS, & MUSSEL SHELLS

Clams, mussels, or mussel shells may not be taken, possessed, or collected for any purpose.

FREE LICENSE

- Ohio residents born on or before December 31, 1937 may obtain a free license at any license outlet, or online at wildohio.gov.
- The following Ohio residents are also eligible for a free license, but **must submit a formal application**, which is available by calling 1-800-WILDLIFE (1-800-945-3543):
 - Persons who are mobility impaired and require the assistance of another person to cast and retrieve
 - Holders of veteran license plates displaying the international wheelchair symbol
 - Certain veterans who are permanently disabled
 - Residents of state and county institutions
 - Former prisoners of war.

SOCIAL SECURITY NUMBER REQUIREMENT

Any customer who applies for a license is required to provide their Social Security Number (SSN). Federal Statute 42 requires the SSN of any individual to whom the state issues a recreational hunting or fishing license. Applicants who do not have an active SSN must affirm their status at the time of application. Applicants must also declare their residency and provide their full name, date of birth, gender, address, height, weight, hair color, and eye color. Once provided and recorded in the licensing system, applicants will only be required to update their information on file if it changes.

BAIT

It is unlawful for any person except licensed bait dealers to possess more than 100 crayfish, or in combination 500 crayfish, minnows, and other baitfish. A bait dealer's permit is required of persons buying or selling minnows, crayfish, and hellgrammites. This permit may be obtained at wildohio.gov.

It is unlawful to release any baitfish or minnow into waters of the state from which it did not originate.

FORAGE FISH

Forage fish means freshwater drum (sheeps-head), common carp, grass carp (in waters not stocked by the Ohio Division of Wildlife for vegetation control, as indicated by signs), bighead carp, silver carp, black carp, quill-back, suckers, bowfin, gar, buffalo, gizzard shad, and goldfish. These species may be taken by any method except by means of explosives, poisons, firearms, electricity, chemicals, nets (other than cast nets), seines, traps, or by snagging within 1,000 feet downstream of a posted dam or dam on the Muskingum River (see SNAGGING for additional information). Gizzard shad and rainbow smelt may be taken with a minnow seine, minnow dip net, or hand landing net.

ICE ANGLERS

Ice anglers may use holes no larger than 12 inches in diameter. On Lake Erie, ice anglers may use holes no larger than 12 inches in width. Ice anglers may not use more than six tip-ups and two rods per person. All shelters and tip-ups must display the name and address or customer identification number of the owner or user.

A tip-up means a device consisting of a hook and line attached to a spring or other device which is capable of raising a small flag or other signaling device when a fish is biting or is hooked.

ARCHERY ANGLERS

Archery anglers may use bows of any draw weight. A fishing license is required. Archery equipment may be used to take bullfrogs, green frogs, and forage fish.

SNAGGING

Snagging with a hook to pierce and hook a fish in a part of the body other than the inside of the mouth is illegal for all fish except forage fish. In Lake Erie, it is also illegal to snag freshwater drum. Snagging any species of fish is illegal from September 1 to April 30 in the Ashtabula River, Chagrin River, Grand River, Rocky River, Vermilion River, Arcola Creek, Conneaut Creek, Cowles Creek, Euclid Creek, Indian Creek, Turkey Creek, and Wheeler Creek. It is illegal to snag any species of fish during any time of the year in the Ohio River. Snagging is prohibited within 1,000 feet downstream of any dam on the Muskingum River. Snagging is prohibited within 1,000 feet downstream of a dam where signs are posted. Hooks used for snagging may not be larger than 5/8 inch from shank to point.

FISHING LINES

Anglers may use a maximum of two fishing lines, whether fastened to a pole, a rod and reel, or hand-held, except for Lake Erie, the Ohio River, and Pymatuning Lake, as listed on pages 7, 8, and 11, respectively. Anglers may use up to three hooks on each line, except as provided in the Ohio Administrative Code.

CAST NETS

Forage fish and minnows may be taken with cast nets. All other fish are required to be released immediately unharmed. It is unlawful to use a cast net with a square mesh less than ¼ inch or larger than 1 inch on a side, or with a diameter greater than 10 feet. It is illegal to use a cast net within a distance of 1,000 feet downstream from any dam posted with Ohio Division of Wildlife signs indicating cast net use is prohibited.

MINNOW SEINES AND DIP NETS

Square mesh must not be larger than ½ inch on a side. Seine and net size limits and places where they may be used are as follows:

| FISHING DISTRICT | MAXIMUM SIZE | WHERE AND WHEN THEY MAY BE USED |
|-----------------------------------|--------------------------|--|
| Minnow Seine: Inland | 4 feet x 8 feet | Streams only, 4 a.m. to 9 p.m. |
| Minnow Seine: Lake Erie* | None | No Limit |
| Minnow Dip Net: Inland | 4 feet, each side | All public fishing waters |
| Minnow Dip Net: Lake Erie* | 6 feet, each side | All public fishing waters |

* Including East and West harbors in Ottawa County, and waters where fishing with nets is licensed by law.

FISH OHIO

- Applications for the Fish Ohio pin are accepted at fishohio.gov. See below for how to measure your fish.
- Anglers will receive a Fish Ohio pin for their first entry each year, and a Master Angler pin for qualifying entries in **four** different species categories in the same year.
- Fish must be taken by legal angling and not from pay lakes. Deadline for online application entry is Dec. 31.
- Possible state-record fish must be kept frozen for verification by the Outdoor Writers of Ohio. For more information, go to outdoorwritersofohio.org.

QUALIFYING FISH OHIO SIZES

■ Qualifying sizes below apply to **all Ohio waters**.

| SPECIES | MIN. SIZE | SPECIES | MIN. SIZE |
|---------------------|-----------|---------------|-----------|
| Blue Catfish | 35 inches | Longnose Gar | 34 inches |
| Bowfin | 23 inches | Muskellunge | 40 inches |
| Brown Trout | 20 inches | Northern Pike | 32 inches |
| Bullhead | 14 inches | Rainbow Trout | 28 inches |
| Carp | 28 inches | Rock Bass | 9 inches |
| Channel Catfish | 26 inches | Sauger | 16 inches |
| Crappie | 13 inches | Saugeye | 21 inches |
| Flathead Catfish | 35 inches | Spotted Bass | 15 inches |
| Hybrid-Striped Bass | 21 inches | Sucker | 20 inches |
| Largemouth Bass | 20 inches | Sunfish | 9 inches |

■ Qualifying sizes below apply to **inland lakes or reservoirs; the Ohio River; private ponds; inland rivers or streams.**

| SPECIES | MIN. SIZE |
|-----------------|-----------|
| Freshwater Drum | 20 inches |
| Smallmouth Bass | 18 inches |
| Walleye | 25 inches |
| White Bass | 14 inches |
| Yellow Perch | 12 inches |

■ Qualifying sizes below apply to **Lake Erie and its tributaries.**


| SPECIES | MIN. SIZE |
|-----------------|-----------|
| Freshwater Drum | 24 inches |
| Smallmouth Bass | 20 inches |
| Walleye | 28 inches |
| White Bass | 15 inches |
| Yellow Perch | 13 inches |

FISH TAGS

To increase our knowledge and better manage Ohio's fisheries, an angler may encounter a tagged fish from Lake Erie, the Ohio River, or any of the state's reservoirs. The fish may be kept but please remove the tag, rinse with water, and store the tag at room temperature. Call the number printed on the tag or visit wildohio.gov to report when and where the fish was caught.

Tagged Lake Erie walleye will have up to two external tags and one internal transmitter. Please remove the tags and transmitter. Call (419) 625-8062 to report tagged Lake Erie walleye. A \$100 reward is offered for information on the external tag and transmitter in the event that you catch and keep a tagged walleye.

H2Ohio



**THE FILTERING PROCESS
OF WETLANDS IMPROVES
WATER QUALITY.**



H2.OHIO.GOV

The H2Ohio Fund will help ensure safe and clean water across Ohio by providing the resources necessary to plan, develop, and implement targeted long-term water solutions.



LAKE ERIE FISHING GUIDE

Go to wildohio.gov or scan the QR code to check out our new Lake Erie Fishing Guide.



OHIO WILDLIFE OFFICERS BY COUNTY

| | | |
|---|--|---|
| ADAMS Gus Kiebel (937) 776-0688 | HAMILTON Vacant (513) 446-7028 | MUSKINGUM Jeffrey Berry (740) 589-9991 |
| ALLEN Craig Barr (419) 429-8379 | HANCOCK Ryan Burke (419) 429-8384 | NOBLE Brad St. Clair (614) 563-7705 |
| ASHLAND Evan Huegel (330) 245-3044 | HARDIN Ryan Kennedy (419) 429-8385 | OTTAWA Reid Van Cleve (419) 429-8389 |
| ASHTABULA Jason Warren (330) 802-9171 | HARRISON Nick Turner (330) 245-3049 | PAULDING Levi Farley (419) 429-8390 |
| ATHENS Ryan Donnelly (740) 541-8266 | HENRY Matthew R. Smith (419) 429-8386 | PERRY Mark Basinger (614) 565-0137 |
| AUGLAIZE Mark Schemmel (937) 728-4192 | HIGHLAND Vacant (937) 205-3020 | PICKAWAY Josh Elster (614) 203-3406 |
| BELMONT Logan Ambrister (614) 563-1680 | HOCKING Chris Dodge (614) 257-7792 | PIKE Matt Van Cleve (740) 589-9994 |
| BROWN Benjamin Smith (513) 646-4014 | HOLMES Jeremy Carter (330) 245-3045 | PORTAGE Marino Pellegrini (330) 245-3040 |
| BUTLER Vacant (513) 403-6591 | HURON Matthew D. Smith (419) 429-8387 | PREBLE Brad Turner (937) 510-1154 |
| CARROLL Scott Cartwright (330) 802-9163 | JACKSON Ted Witham (740) 589-9986 | PUTNAM Jason Porinchok (419) 429-8391 |
| CHAMPAIGN Houston Wireman (614) 902-4209 | JEFFERSON Craig Porter (330) 245-3050 | RICHLAND Nathan Kaufmann (419) 429-8392 |
| CLARK Mathew Bourne (937) 206-9321 | KNOX Austin Levering (614) 400-0731 | ROSS Bob Nelson (614) 565-9754 |
| CLERMONT Vacant (513) 673-1566 | LAKE Ryan Pawlus (330) 245-3034 | SANDUSKY Charles McMullen (419) 429-8393 |
| CLINTON Matt Roberts (937) 776-1850 | LAWRENCE Darin Abbott (614) 563-3946 | SCIOTO Cole Tilton (614) 565-9064 |
| COLUMBIANA Jesse Janosik (330) 245-3039 | LICKING Antoinette Jolliff (614) 902-4214 | SENECA Brock Williamson (419) 429-8394 |
| COSHOCTON Jerrod Allison (740) 502-4586 | LOGAN Adam Smith (937) 441-5224 | SHELBY Vacant (937) 545-5849 |
| CRAWFORD Nathan Cass (419) 429-8380 | LORAIN Randy White (330) 802-9172 | STARK Scott Traver (330) 245-3041 |
| CUYAHOGA Zachary Hillman (330) 245-3033 | LUCAS Mike Ohlrich (419) 429-8388 | SUMMIT Daniel Shroyer (330) 245-3042 |
| DARKE Jeff Wenning (937) 621-5779 | MADISON Matt Teders (614) 309-3465 | TRUMBULL Marty Cisine (330) 245-3037 |
| DEFIANCE Austin Dickinson (419) 429-8381 | MAHONING Tom Frank (330) 245-3038 | TUSCARAWAS Michael Budd (614) 230-6347 |
| DELAWARE Maurice Irish (614) 902-4221 | MARION Chad Grote (614) 902-4217 | UNION Brian Motsinger (614) 315-4999 |
| ERIE Michele Butler (419) 429-8382 | MEDINA Eric Moore (330) 245-3043 | VAN WERT Nathan Robinson (419) 429-8395 |
| FAIRFIELD Tony Zerkle (614) 902-4210 | MEIGS Chris Gilkey (614) 563-4492 | VINTON Vacant (614) 565-0805 |
| FAYETTE John Coffman (614) 565-2538 | MERCER Brad Buening (419) 236-8787 | WARREN Jason Keller (513) 520-9896 |
| FRANKLIN Brad Kiger (614) 902-4212 | MIAMI Jasmine Grossnickle (937) 470-1917 | WASHINGTON Jade Heizer (740) 412-9184 |
| FULTON Josh Zientek (419) 429-8383 | MONROE Wes Feldner (614) 563-5033 | WAYNE Aaron Brown (330) 323-2554 |
| GALLIA Roy Rucker (614) 563-1843 | MONTGOMERY Trent Weaver (937) 545-6768 | WILLIAMS Ethan Bingham (419) 429-8396 |
| GEAUGA Matthew Madgar (330) 245-3035 | MORGAN Vacant (614) 563-5338 | WOOD Eric VonAlmen (419) 429-8397 |
| GREENE Matthew Hunt (937) 545-6327 | MORROW Tyler Eldred (614) 400-0756 | WYANDOT Nathan West (419) 429-8398 |
| GUERNSEY Anthony Lemle (614) 563-2355 | | |

To report a wildlife violation: 1-800-POACHER (1-800-762-2437)

LEGISLATIVE COVER MEMORANDUM

Introduction: May 4, 2022

Effective Date: Next available date after passage

Agenda Item: **Motion**
To enter into contract with Bill Barnhill for a Lease Agreement of the Concession Stand in Testerman Park

Submitted By: Kenny Hickey

Scope / Description: This Lease Agreement will allow Mr. Barnhill to operate the Concession Stand at Testerman Park for the 2022 baseball season. Mr. Barnhill has operated the Concession Stand each year since 2016.

A Contract with Mr. Barnhill was approved at the April 7, 2022 Trustee meeting and upon further review, the contract needed amended. This contract will void the contract passed at the April 7, 2022 Trustee meeting and take effect immediately.

Budget Impact: \$850 revenue

Vote Required for Passage: 2 of 3

FIRST AMENDMENT TO CONCESSION STAND LEASE

This **FIRST AMENDMENT TO CONCESSION STAND LEASE** (this "Amendment") is entered into as of this ____ day of _____, 2022 (the "Effective Date") by and between **HAMILTON TOWNSHIP, WARREN COUNTY, OHIO** (the "Township") and **BILL BARNILL** ("Lessee") (the Township and Lessee may each be referred to herein as a "Party" and collectively as the "Parties).

- A. The Township owns certain real property on which it operates a public park commonly known as "Testerman Park," located at 8373 Maineville Road, Maineville, Ohio 45039 (the "Park").
- B. The Township maintains a concession stand in the Park used for the provision of food and refreshments to patrons of the Park during certain seasonal months (the "Concession Stand").
- C. The Township and Lessee are parties to a certain Concession Stand Lease, dated May 4, 2022, whereby Lessee leases the Concession Stand from the Township (the "Lease"). The Parties desire to amend the Lease pursuant to this Amendment.

1. **Lease Term.** The Lease Term is hereby amended to be effective from April 1, 2022 until July 31, 2022. All terms and conditions set forth in the Lease shall continue to govern the Lease throughout the new Lease Term, unless expressly modified by this Amendment.

2. **Rent.** The "RENT" provision set forth in the Lease is hereby removed from the Lease in its entirety and replaced with the following:

Lessee shall pay rent to the Township during the Lease Term, in the form of a certified check or money order, in the total amount of Eight Hundred Fifty Dollars and 00/100 (\$850) as follows:

- (i) \$100 to the Township on or before April 29, 2022;
- (ii) \$250 to the Township on or before May 31, 2022;
- (iii) \$250 to the Township on or before June 30, 2022; and
- (iv) \$250 to the Township on or before July 29, 2022.

3. **Insurance.** Lessee shall keep and maintain at all times during the Lease Term general liability insurance coverage for bodily injury and property damage, with insurance companies authorized to do business in Ohio, and within limits satisfactory to the Township. Lessee shall furnish proof of its maintenance of the insurance coverage required herein within seven (7) days of the Effective Date.

4. **Mobile Food Vendors.** The Township shall not contract with, or arrange for, any mobile food vendors to offer food or refreshments in the Park at any time during the Lease Term; provided, however, the Township may contract with, or arrange for, mobile food vendor services in the Park, in addition to services offered by Lessee, in connection with any Township-sponsored public event.


5. **Miscellaneous.** Any provision of the Lease which is not expressly modified herein shall continue to apply and govern the Lease during the amended Lease Term. This Amendment sets forth the entire agreement between the Parties with respect to all agreed modifications to the Lease. The Lease, as amended herein, constitutes the entire agreement and understanding between the Parties with respect to Lessee's lease and use of the Concession Stand during the Lease Term. Any further modification to the Lease shall only be valid and binding if set forth in a writing signed by both Parties.

**HAMILTON TOWNSHIP,
WARREN COUNTY, OHIO**

LESSEE

Brent Centers
Hamilton Township Administrator

Date: _____



Brent Centers

Date: 4/28/02

**APPROVED BY THE HAMILTON TOWNSHIP
BOARD OF TRUSTEES:**

Resolution No. _____

Date Passed: _____

The Board of Trustees of Hamilton Township, County of Warren, Ohio, met at a regular session at 6:00 p.m. on May 4, 2022, at Hamilton Township, Warren County, Ohio, with the following Trustees present:

Joe Rozzi - Trustee, *Chair*
Mark Sousa – Trustee
Darryl Cordrey – Trustee

Mr. _____ introduced the following resolution and moved its adoption:

**HAMILTON TOWNSHIP, WARREN COUNTY, OHIO
RESOLUTION NUMBER 22-0504**

**RESOLUTION APPROVING A MAJOR MODIFICATION
OF THE PUD STAGE 1 SKETCH PLAN WITH RESPECT TO APPROXIMATELY
103.6946 ACRES OF REAL PROPERTY LOCATED AT 2520 FORD ROAD,
HAMILTON TOWNSHIP, WARREN COUNTY, OHIO 45152**

WHEREAS, Prus Properties, LLC (the “Owner”) is the owner of approximately 103.6946 acres of real property located at 2520 Ford Road, Hamilton Township, Ohio 45152 and designated Warren County Auditor’s Account No. 2638963 (the “Property”);

WHEREAS, the Property is currently zoned R-4 Urban Residence Zone with a Planned Unit Development (PUD) overlay, and a B-1 Neighborhood Business Zone component along the Property’s frontage on State Route 22/3;

WHEREAS, the Owner submitted an application to Hamilton Township for a major modification to the existing PUD Stage 1 Sketch Plan for the Property (the “Application”), seeking to remove a required 75-foot buffer between the Property and the adjacent lot located at 2276 East US 22/3, Morrow, Ohio 45152;

WHEREAS, the Application was submitted to the Warren County Regional Planning Commission (the “RPC”) for review and comment, and the RPC recommended approval of the Application;

WHEREAS, the Hamilton Township Zoning Commission held a public hearing on the Application on January 10, 2022, at which time Zoning Commission recommended approval of the Application; and

WHEREAS, the Hamilton Township Board of Trustees held a public hearing on the Application on February 2, 2022, at which time the Trustees determined the proposed major PUD modification would be compatible with, and have no adverse effect on, the area surrounding the

Property and, therefore, adopted Zoning Commission's recommendation to approve the Application, subject to certain conditions.

NOW, THEREFORE, be it resolved by the Hamilton Township Board of Trustees that the recommendation of the Hamilton Township Zoning Commission to approve the Application is hereby adopted, and the Board of Trustees hereby approves the major PUD modification proposed by the Owner therein, subject to the following conditions:

A. Compliance with the requirements of the Hamilton Township Zoning Code, the Warren County Subdivision Regulations, the PUD development standards, and Hamilton Township Resolution 17-0201B (as revised herein);

B. Compliance with all the requirements of the Ohio Department of Transportation (ODOT);

C. Prior to the approval of the final site plan, the developer shall expand and/or upgrade the sewer system, water treatment and storage facilities, sanitary sewers and wastewater treatment facilities necessary to serve the development, as determined by the Warren County Sanitary Engineer;

D. The plans and specifications for all public water supplies, water pipes or mains to be constructed by the Western Water Company shall be submitted to the Warren County Commissioners for approval, prior to construction of the same, pursuant to Ohio Revised Code, Section 6103.02. In addition, release of the property by the Warren County Commissioners for service by the Western Water Company is necessary;

E. The Villages of Classicway PUD Development Standards; and

F. Modification of the following language from Hamilton Township Resolution 17-0201B (subject to written authorization from the owner of 2276 East US 22/3 Morrow, Ohio 45152 agreeing to the language removal):

Due to the location of Valley Vineyards and the maintenance of the property, a ~~minimum 75-foot~~ buffer between the Valley Vineyards real property and this development shall be established on the developer's property which shall contain two staggered rows of trees and a fence in order to better prevent damage to the residential homes. In addition, the deed restrictions required in Resolution 03-0507 regarding the use of pesticides shall remain in full force and effect. Such requirement and the ban of certain pesticides may be enforced by Hamilton Township or the owner of the Valley Vineyard real property.

BE IT FURTHER RESOLVED, that this Resolution shall take effect immediately upon the soonest date permitted by law.

Mr. _____ seconded the Resolution and the following being called upon the question of its adoption, the vote resulted as follows:

| | | |
|------------------|-----------|-----------|
| Joe Rozzi – | Aye _____ | Nay _____ |
| Mark Sousa – | Aye _____ | Nay _____ |
| Darryl Cordrey – | Aye _____ | Nay _____ |

Resolution adopted this 4th day of _____, 2022.

Attest:

Kurt Weber, *Fiscal Officer*

Approved as to form:

Benjamin J. Yoder, *Law Director*

I, Kurt Weber, Fiscal Officer of Hamilton Township, Warren County, Ohio, hereby certify that this is a true and accurate copy of a Resolution duly adopted by the Board of Trustees of Hamilton Township, County of Warren, Ohio, at its regularly scheduled meeting on May 4, 2022.

Date: _____

Kurt Weber, *Fiscal Officer*

LEGISLATIVE COVER MEMORANDUM

Introduction: May 4, 2022

Effective Date: Next available date after passage

Agenda Item: **Resolution 22-0504A**
A Resolution authorizing special assessment for artificial lighting in certain lighting districts

Submitted By: Brent Centers

Scope / Description: This appropriation is for the assessment for certain lighting districts that have been initiated for the end of 2022 tax year and collected in the calendar year of 2023.

Budget Impact: \$388,602.99

Vote Required for Passage: 2 of 3

The Board of Township Trustees of Hamilton Township, County of Warren, Ohio, met at a regular session at 6:00 p.m. on May 4, 2022, at Hamilton Township, Warren County, Ohio, with the following Trustees present:

Joe Rozzi - Trustee, *Chair*
Mark Sousa – Trustee
Darryl Cordrey - Trustee

Mr. _____ introduced the following resolution and moved its adoption:

**HAMILTON TOWNSHIP, WARREN COUNTY OHIO
RESOLUTION NUMBER 22-0504A**

**A RESOLUTION AUTHORIZING SPECIAL ASSESSMENTS FOR ARTIFICIAL
LIGHTING IN CERTAIN LIGHTING DISTRICTS**

WHEREAS, the Board of Township Trustees of Hamilton Township, Warren County, Ohio desires to pass a Resolution for Special Assessments for artificial lighting in certain lighting districts for a period of one (1) years;

WHEREAS, the assessments for certain lighting districts have been initiated for the end of 2022 tax year and collected in the calendar year of 2023; and

WHEREAS, Section 505.08 of the Ohio Revised Code provides that the expenses for maintaining the lighting district shall be paid from a fund raised by Special Assessments against lots and lands in the each lighting district:

NOW THEREFOR, BE IT RESOLVED by the Board of Township Trustees of Hamilton Township, Warren County, Ohio:

SECTION 1. The Board hereby levies the Special Assessments specified as listed in the attached “Exhibit A” for a one (1) year period to be collected in calendar year 2023.

SECTION 2. This Resolution shall take effect on the earliest date allowed by law.

Mr. _____ seconded the Resolution and the following being called upon the question of its adoption, the vote resulted as follows:

| | | |
|------------------|-----------|-----------|
| Joe Rozzi – | Aye _____ | Nay _____ |
| Mark Sousa – | Aye _____ | Nay _____ |
| Darryl Cordrey – | Aye _____ | Nay _____ |

Resolution adopted this 4th day of May 2022.

Attest:

Kurt Weber, *Fiscal Officer*

Approved as to form:

Benjamin J. Yoder, *Law Director*

I, Kurt Weber, Fiscal Officer of Hamilton Township, Warren County, Ohio, hereby certify that this is a true and accurate copy of a Resolution duly adopted by the Board of Trustees of Hamilton Township, County of Warren, Ohio, at its regularly scheduled meeting on May 4, 2022.

Date: _____

Kurt Weber, *Fiscal Officer*

TY 2023 Assessments

| Subdivisions | Total Lots | Each | Total Amount |
|--|------------|----------|--------------|
| Adena Miami Bluffs | 273 | \$28.47 | \$7,772.31 |
| Autumn Run | 46 | \$133.10 | \$6,122.60 |
| Bear Run Crossing & Bear Run Farm | 155 | \$42.27 | \$6,551.85 |
| Bishop Bend | 30 | \$107.16 | \$3,214.80 |
| Butterfield Park | 224 | \$23.01 | \$5,154.24 |
| Canterbury | 65 | \$44.12 | \$2,867.80 |
| Crane Meadows | 9 | \$24.23 | \$218.07 |
| Cross Creek | 82 | \$37.73 | \$3,093.86 |
| Eagles Pointe | 203 | \$12.70 | \$2,578.10 |
| Estates of Bellwood | 16 | \$61.85 | \$989.60 |
| Fosters Court | 31 | \$127.25 | \$3,944.75 |
| Fosters Pointe | 301 | \$48.67 | \$14,649.67 |
| Fosters Run | 115 | \$60.84 | \$6,996.60 |
| French Court | 8 | \$158.03 | \$1,264.24 |
| Grandin Ridge | 36 | \$64.67 | \$2,328.12 |
| Hampton Glen | 30 | \$28.03 | \$840.90 |
| Heritage at Miami Bluffs | 363 | \$20.62 | \$7,485.06 |
| Hildebrandt Circle | 22 | \$14.94 | \$328.68 |
| Village of Hopewell Valley | 283 | \$51.51 | \$14,577.33 |
| Indian Lake *** | 208 | \$18.99 | \$3,949.92 |
| Indian Lake Reserves & Point *** | 167 | \$18.99 | \$3,171.33 |
| Kings Court | 22 | \$38.62 | \$849.64 |
| Lake Diane Estates | 9 | \$284.07 | \$2,556.63 |
| Lakeside Park | 38 | \$17.09 | \$649.42 |
| Landings at Willow Pond & Willow Grove | 307 | \$25.43 | \$7,807.01 |
| Lanes End | 11 | \$154.38 | \$1,698.18 |
| Laurel Glen | 38 | \$135.66 | \$5,155.08 |
| Liberty Springs | 118 | \$16.73 | \$1,974.14 |
| Melrose | 55 | \$28.74 | \$1,580.70 |
| Miami Bluffs | 371 | \$123.49 | \$45,814.79 |
| Michel's Farm | 297 | \$17.88 | \$5,310.36 |
| North View Hts (Sunny Lane) | 17 | \$73.00 | \$1,241.00 |
| Porter Heath | 7 | \$29.16 | \$204.12 |
| Providence | 321 | \$39.25 | \$12,599.25 |
| Regency Park ** | 656 | \$47.49 | \$31,153.44 |
| Regency Park Estates ** | 92 | \$47.49 | \$4,369.08 |
| Regency Park Hawthorne ** | 101 | \$47.49 | \$4,796.49 |
| Rivers Bend Golf Club * | 247 | \$197.74 | \$48,841.78 |
| Creekside at Rivers Bend * | 40 | \$197.74 | \$7,909.60 |
| Rivercrest | 211 | \$14.19 | \$2,994.09 |
| Saddlebrook | 172 | \$32.16 | \$5,531.52 |
| Shepherds Run | 52 | \$32.69 | \$1,699.88 |
| Sunrise Landing & Sunrise Lake | 255 | \$24.27 | \$6,188.85 |
| Turning Leaf | 228 | \$28.23 | \$6,436.44 |
| Twenty One Oaks | 37 | \$35.77 | \$1,323.49 |

| | | | |
|-----------------------------------|------|---------|--------------|
| Village on the Green | 416 | \$45.32 | \$18,853.12 |
| Villages of Classicway | 293 | \$75.65 | \$22,165.45 |
| Vineyards | 89 | \$69.71 | \$6,204.19 |
| Walkers Run | 23 | \$57.50 | \$1,322.50 |
| Wedgewood | 538 | \$49.52 | \$26,641.76 |
| Wethersfield | 153 | \$19.07 | \$2,917.71 |
| Fairways at Rivers Glen S.Lebanon | 65 | \$57.13 | \$3,713.45 |
| Sunrise Ridge HOA is responsible | | | |
| Total | 7946 | | \$388,602.99 |

* together

LEGISLATIVE COVER MEMORANDUM

Introduction: May 4, 2022

Effective Date: Next available date after passage

Agenda Item: **Resolution 22-0504B**
A Resolution authorizing and approving an increase in appropriations in the Permissive Motor Vehicle License Tax Fund to reconcile budgets for calendar year 2022

Submitted By: Brent Centers

Scope / Description: This appropriation is to accommodate the expense for the Motorola Radios through Mobilcomm. This appropriation was directed by the Board of Trustees at the April 7, 2022 Trustee meeting.

Budget Impact: \$27,000

Vote Required for Passage: 2 of 3

The Board of Trustees of Hamilton Township, County of Warren, Ohio, met at a regular session at 6:00 p.m. on May 4, 2022, at Hamilton Township, Warren County, Ohio, with the following Trustees present:

Joe Rozzi – Trustee, *Chair*
Mark Sousa – Trustee
Darryl Cordrey – Trustee

Mr. _____ introduced the following resolution and moved its adoption:

**HAMILTON TOWNSHIP, WARREN COUNTY OHIO
RESOLUTION NUMBER 22-0504B**

**A RESOLUTION AUTHORIZING AND APPROVING AN INCREASE IN TOWNSHIP
APPROPRIATIONS IN THE PERMISSIVE MOTOR VEHICLE LICENSE TAX FUND
TO RECONCILE BUDGETS FOR CALENDAR YEAR 2022**

WHEREAS, the Board of Township Trustees wishes to authorize and approve an increase in appropriations in order reconcile budgets and appropriations for calendar year 2022;

NOW, THEREFORE, BE IT RESOLVED, by the Board of Township Trustees of Hamilton Township, Warren County, Ohio:

SECTION 1. The Fiscal Officer is hereby authorized and directed to increase the appropriations for the Permissive Motor Vehicle License Tax Fund Line Item 2231-760-740-0000, Machinery, Equipment, and Furniture in the amount of \$27,000 for a total amount of \$57,000.

SECTION 2. The Fiscal Officer is hereby authorized and directed to approve a Blanket Certificate in the amount reflected in Section 1 of this Resolution.

SECTION 3. This Resolution shall take effect on the earliest date allowed by law.

Mr. _____ seconded the Resolution and the following being called upon the question of its adoption, the vote resulted as follows:

Joe Rozzi – Aye _____ Nay _____
Mark Sousa – Aye _____ Nay _____
Darryl Cordrey – Aye _____ Nay _____

Resolution adopted this 4th day of May 2022.

Attest:

Kurt E. Weber, *Fiscal Officer*

Approved as to form:

Benjamin J. Yoder, *Law Director*

I, Kurt E. Weber., Fiscal Officer of Hamilton Township, Warren County, Ohio, hereby certify that this is a true and accurate copy of a Resolution duly adopted by the Board of Trustees of Hamilton Township, County of Warren, Ohio, at its regularly scheduled meeting on May 4, 2022.

Date: _____

Kurt E. Weber, *Fiscal Officer*

LEGISLATIVE COVER MEMORANDUM

Introduction: May 4, 2022

Effective Date: Next available date after passage

Agenda Item: **Resolution 22-0504C**
A Resolution authorizing and approving an increase in appropriations in the Road Levy Fund to reconcile budgets for calendar year 2022

Submitted By: Brent Centers

Scope / Description: This appropriation is to increase the 2022 Road Levy Fund to adjust for the unencumbered expenses left over from the 2021 road resurfacing projects.

Attached is the proposed road resurfacing list for 2022. Separately attached is the proposed infrastructure projects that will be used with the remaining funds that do not go towards road resurfacing. These projects include catch basin repairs, guardrail, inlet repairs, poly patch, rolamite, etc.

Budget Impact: \$225,000

Vote Required for Passage: 2 of 3

The Board of Trustees of Hamilton Township, County of Warren, Ohio, met at a regular session at 6:00 p.m. on May 4, 2022, at Hamilton Township, Warren County, Ohio, with the following Trustees present:

- Joe Rozzi – Trustee, *Chair*
- Mark Sousa – Trustee
- Darryl Cordrey – Trustee

Mr. _____ introduced the following resolution and moved its adoption:

**HAMILTON TOWNSHIP, WARREN COUNTY OHIO
RESOLUTION NUMBER 22-0504C**

**A RESOLUTION AUTHORIZING AND APPROVING AN INCREASE IN TOWNSHIP
APPROPRIATIONS IN THE ROAD LEVY FUND TO RECONCILE BUDGETS FOR
CALENDAR YEAR 2022**

WHEREAS, the Board of Township Trustees wishes to authorize and approve an increase in appropriations in order reconcile budgets and appropriations for calendar year 2022;

NOW, THEREFORE, BE IT RESOLVED, by the Board of Township Trustees of Hamilton Township, Warren County, Ohio:

- SECTION 1.** The Fiscal Officer is hereby authorized and directed to increase the appropriations for the Road Levy Fund Line Item 2907-330-400-0000, Supplies and Materials in the amount of \$225,000 for a total amount of \$1,105,000.
- SECTION 2.** The Fiscal Officer is hereby authorized and directed to approve a Blanket Certificate in the amount reflected in Section 1 of this Resolution.
- SECTION 3.** This Resolution shall take effect on the earliest date allowed by law.

Mr. _____ seconded the Resolution and the following being called upon the question of its adoption, the vote resulted as follows:

| | | |
|------------------|-----------|-----------|
| Joe Rozzi – | Aye _____ | Nay _____ |
| Mark Sousa – | Aye _____ | Nay _____ |
| Darryl Cordrey – | Aye _____ | Nay _____ |

Resolution adopted this 4th day of May 2022.

Attest:

Kurt E. Weber, *Fiscal Officer*

Approved as to form:

Benjamin J. Yoder, *Law Director*

I, Kurt E. Weber., Fiscal Officer of Hamilton Township, Warren County, Ohio, hereby certify that this is a true and accurate copy of a Resolution duly adopted by the Board of Trustees of Hamilton Township, County of Warren, Ohio, at its regularly scheduled meeting on May 4, 2022.

Date: _____

Kurt E. Weber, *Fiscal Officer*

**Cost Estimate
Hamilton Twp Resurfacing Breakdown**

| Item No. | Description | Quantity | Unit | Unit Cost | Total Cost |
|--------------------------------------|--|----------|------|-------------------|----------------------|
| Maineville Road (TR 34) | | | | | |
| 253 | Pavement Repair | 616 | SY | \$ 49.34 | \$ 30,393.44 |
| 441 | Asphalt Concrete Surface Course, Type 1, (448), PG 64-22 | 1,205 | Ton | \$ 85.46 | \$ 102,979.30 |
| 642 | Center Line, Type 1 | 1.149 | Mile | \$ 1,312.00 | \$ 1,507.49 |
| 642 | Edge Line, 4 Inch, Type 1 | 2,298 | Mile | \$ 685.00 | \$ 1,574.13 |
| 642 | Stop Line, Type 1 | 23 | FT | \$ 3.25 | \$ 74.75 |
| | | | | Subtotal = | \$ 136,529.11 |
| Maineville Road (TR 34) | | | | | |
| 254 | Pavement Planing | 3,492 | SY | \$ 1.74 | \$ 6,076.08 |
| 301 | Asphalt Concrete Base (301-M) | 58 | Ton | \$ 65.00 | \$ 3,770.00 |
| 441 | Asphalt Concrete Surface Course, Type 1, (448), PG 64-22 | 1,277 | Ton | \$ 85.46 | \$ 109,132.42 |
| 611 | Manhole Adjusted to Grade | 5 | Each | \$ 713.39 | \$ 3,566.95 |
| 642 | Center Line, Type 1 | 1.168 | Mile | \$ 1,312.00 | \$ 1,532.42 |
| 642 | Edge Line, 4 Inch, Type 1 | 2,336 | Mile | \$ 685.00 | \$ 1,600.16 |
| 642 | Stop Line, Type 1 | 14 | FT | \$ 3.25 | \$ 45.50 |
| | | | | Subtotal = | \$ 125,723.53 |
| Swigert Road (TR 160) | | | | | |
| 253 | Pavement Repair | 771 | SY | \$ 49.34 | \$ 38,041.14 |
| 301 | Asphalt Concrete Base (301-M) | 97 | Ton | \$ 65.00 | \$ 6,305.00 |
| 441 | Asphalt Concrete Surface Course, Type 1, (448), PG 64-22 | 1,726 | Ton | \$ 85.46 | \$ 147,503.96 |
| 642 | Edge Line, 4 Inch, Type 1 | 3,886 | Mile | \$ 685.00 | \$ 2,661.91 |
| 642 | Stop Line, Type 1 | 24 | FT | \$ 3.25 | \$ 78.00 |
| | | | | Subtotal = | \$ 194,590.01 |
| Pleasant-Renner Road (TR 172) | | | | | |
| 253 | Pavement Repair | 162 | SY | \$ 49.34 | \$ 7,993.08 |
| 441 | Asphalt Concrete Surface Course, Type 1, (448), PG 64-22 | 161 | Ton | \$ 85.46 | \$ 13,759.06 |
| 642 | Edge Line, 4 Inch, Type 1 | 0.348 | Mile | \$ 685.00 | \$ 238.38 |
| 642 | Stop Line, Type 1 | 14 | FT | \$ 3.25 | \$ 45.50 |
| | | | | Subtotal = | \$ 22,036.02 |
| Ascot Drive (TR 667) | | | | | |
| 253 | Pavement Repair | 75 | SY | \$ 49.34 | \$ 3,700.50 |
| 254 | Pavement Planing | 7,050 | SY | \$ 1.74 | \$ 12,267.00 |
| 301 | Asphalt Concrete Base (301-M) | 23 | Ton | \$ 65.00 | \$ 1,495.00 |
| 441 | Asphalt Concrete Surface Course, Type 1, (448), PG 64-22 | 607 | Ton | \$ 85.46 | \$ 51,874.22 |
| | | | | Subtotal = | \$ 69,336.72 |
| Tyndale Court (TR 723) | | | | | |
| 254 | Pavement Planing | 1,133 | SY | \$ 1.74 | \$ 1,971.42 |
| 301 | Asphalt Concrete Base (301-M) | 1 | Ton | \$ 65.00 | \$ 65.00 |
| 441 | Asphalt Concrete Surface Course, Type 1, (448), PG 64-22 | 98 | Ton | \$ 85.46 | \$ 8,375.08 |
| | | | | Subtotal = | \$ 10,411.50 |
| Langton Court (TR 724) | | | | | |
| 254 | Pavement Planing | 2,342 | SY | \$ 1.74 | \$ 4,075.08 |
| 301 | Asphalt Concrete Base (301-M) | 6 | Ton | \$ 65.00 | \$ 390.00 |
| 441 | Asphalt Concrete Surface Course, Type 1, (448), PG 64-22 | 202 | Ton | \$ 85.46 | \$ 17,262.92 |
| | | | | Subtotal = | \$ 21,728.00 |
| Dunstan Court (TR 725) | | | | | |
| 254 | Pavement Planing | 1,282 | SY | \$ 1.74 | \$ 2,230.68 |
| 301 | Asphalt Concrete Base (301-M) | 2 | Ton | \$ 65.00 | \$ 130.00 |
| 441 | Asphalt Concrete Surface Course, Type 1, (448), PG 64-22 | 111 | Ton | \$ 85.46 | \$ 9,486.06 |
| | | | | Subtotal = | \$ 11,846.74 |
| Avebury Court (TR 726) | | | | | |
| 253 | Pavement Repair | 75 | SY | \$ 49.34 | \$ 3,700.50 |
| 254 | Pavement Planing | 7,861 | SY | \$ 1.74 | \$ 13,678.14 |
| 301 | Asphalt Concrete Base (301-M) | 20 | Ton | \$ 65.00 | \$ 1,300.00 |
| 441 | Asphalt Concrete Surface Course, Type 1, (448), PG 64-22 | 677 | Ton | \$ 85.46 | \$ 57,856.42 |

**Cost Estimate
Hamilton Twp Resurfacing Breakdown**

| Item No. | Description | Quantity | Unit | Unit Cost | Total Cost |
|----------|--|----------|------|-------------------------------------|----------------------|
| | Pickering Grove (TR 731) | | | Subtotal = | \$ 76,535.06 |
| 254 | Pavement Planing | 2,790 | SY | \$ 1.74 | \$ 4,854.60 |
| 301 | Asphalt Concrete Base (301-M) | 8 | Ton | \$ 65.00 | \$ 520.00 |
| 441 | Asphalt Concrete Surface Course, Type 1, (448), PG 64-22 | 241 | Ton | \$ 85.46 | \$ 20,595.86 |
| | | | | Subtotal = | \$ 25,970.46 |
| | Essex Glenn (TR 732) | | | | |
| 254 | Pavement Planing | 1,749 | SY | \$ 1.74 | \$ 3,043.26 |
| 301 | Asphalt Concrete Base (301-M) | 4 | Ton | \$ 65.00 | \$ 260.00 |
| 441 | Asphalt Concrete Surface Course, Type 1, (448), PG 64-22 | 151 | Ton | \$ 85.46 | \$ 12,904.46 |
| | | | | Subtotal = | \$ 16,207.72 |
| | Indian Wells Drive (TR 781) | | | | |
| 254 | Pavement Planing | 1,170 | SY | \$ 1.74 | \$ 2,035.80 |
| 301 | Asphalt Concrete Base (301-M) | 3 | Ton | \$ 65.00 | \$ 195.00 |
| 441 | Asphalt Concrete Surface Course, Type 1, (448), PG 64-22 | 98 | Ton | \$ 85.46 | \$ 8,375.08 |
| | | | | Subtotal = | \$ 10,605.88 |
| | Midnight Sun Drive (TR 782) | | | | |
| 254 | Pavement Planing | 13,132 | SY | \$ 1.74 | \$ 22,849.68 |
| 301 | Asphalt Concrete Base (301-M) | 42 | Ton | \$ 65.00 | \$ 2,730.00 |
| 441 | Asphalt Concrete Surface Course, Type 1, (448), PG 64-22 | 1,094 | Ton | \$ 85.46 | \$ 93,493.24 |
| | | | | Subtotal = | \$ 119,072.92 |
| | Crossbow Drive (TR 783) | | | | |
| 254 | Pavement Planing | 3,245 | SY | \$ 1.74 | \$ 5,646.30 |
| 301 | Asphalt Concrete Base (301-M) | 10 | Ton | \$ 65.00 | \$ 650.00 |
| 441 | Asphalt Concrete Surface Course, Type 1, (448), PG 64-22 | 271 | Ton | \$ 85.46 | \$ 23,159.66 |
| | | | | Subtotal = | \$ 29,455.96 |
| | Misty Dawn Drive (TR 784) | | | | |
| 254 | Pavement Planing | 3,230 | SY | \$ 1.74 | \$ 5,620.20 |
| 301 | Asphalt Concrete Base (301-M) | 10 | Ton | \$ 65.00 | \$ 650.00 |
| 441 | Asphalt Concrete Surface Course, Type 1, (448), PG 64-22 | 269 | Ton | \$ 85.46 | \$ 22,988.74 |
| | | | | Subtotal = | \$ 29,258.94 |
| | Meadown Springs Drive (TR 785) | | | | |
| 254 | Pavement Planing | 3,505 | SY | \$ 1.74 | \$ 6,098.70 |
| 301 | Asphalt Concrete Base (301-M) | 12 | Ton | \$ 65.00 | \$ 780.00 |
| 441 | Asphalt Concrete Surface Course, Type 1, (448), PG 64-22 | 292 | Ton | \$ 85.46 | \$ 24,954.32 |
| | | | | Subtotal = | \$ 31,833.02 |
| | | | | Hamilton Twp Project Total = | \$ 931,141.58 |

**Bid Tab Breakdown
RESURFACING PROJECT**

| Item No. | Description | Quantity | Unit | Unit Cost | Total Cost |
|----------|--|----------|------|-------------|----------------------|
| 253 | Pavement Repair | 1,699 | SY | \$ 49.34 | \$ 83,828.66 |
| 254 | Pavement Planing | 51,981 | SY | \$ 1.74 | \$ 90,446.94 |
| 301 | Asphalt Concrete Base (301-M) | 296 | Ton | \$ 65.00 | \$ 19,240.00 |
| 441 | Asphalt Concrete Surface Course, Type 1, (448), PG 64-22 | 8,480 | Ton | \$ 85.46 | \$ 724,700.80 |
| 611 | Manhole Adjusted to Grade | 5 | Each | \$ 713.39 | \$ 3,566.95 |
| 642 | Center Line, Type 1 | 2,317 | Mile | \$ 1,312.00 | \$ 3,039.90 |
| 642 | Edge Line, 4 Inch, Type 1 | 8,868 | Mile | \$ 685.00 | \$ 6,074.58 |
| 642 | Stop Line, Type 1 | 75,000 | FT | \$ 3.25 | \$ 243.75 |
| | | | | | \$ 931,141.58 |

